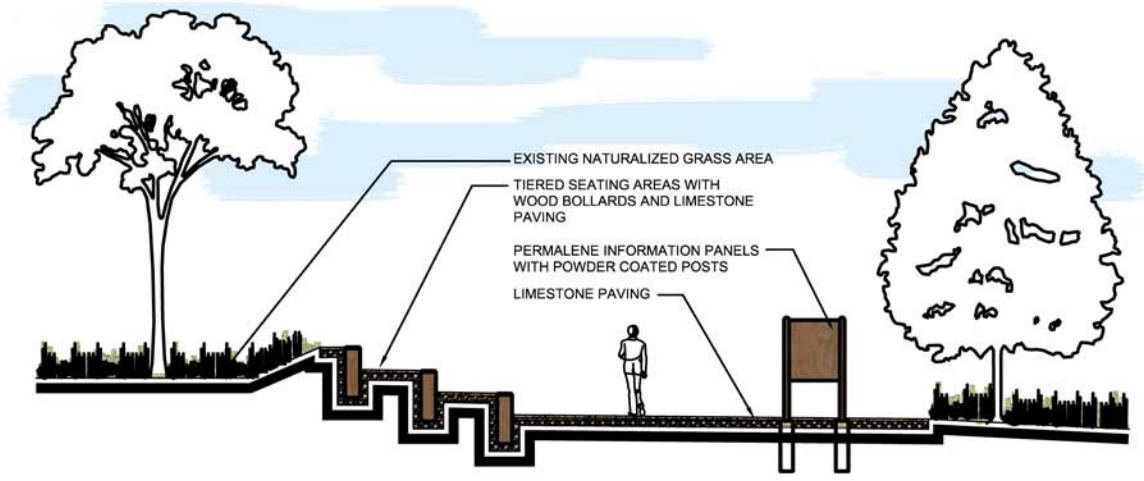
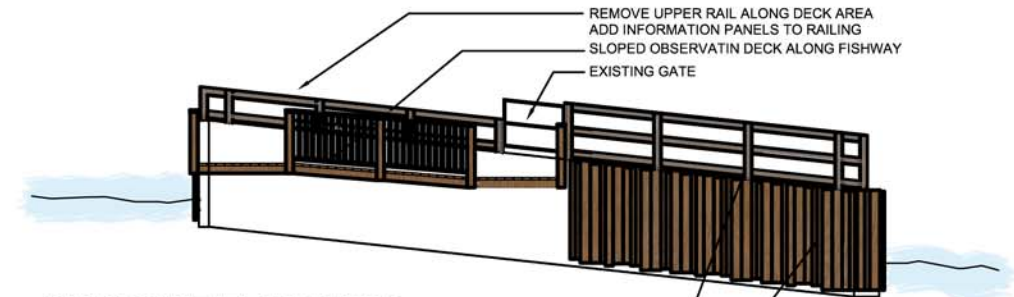


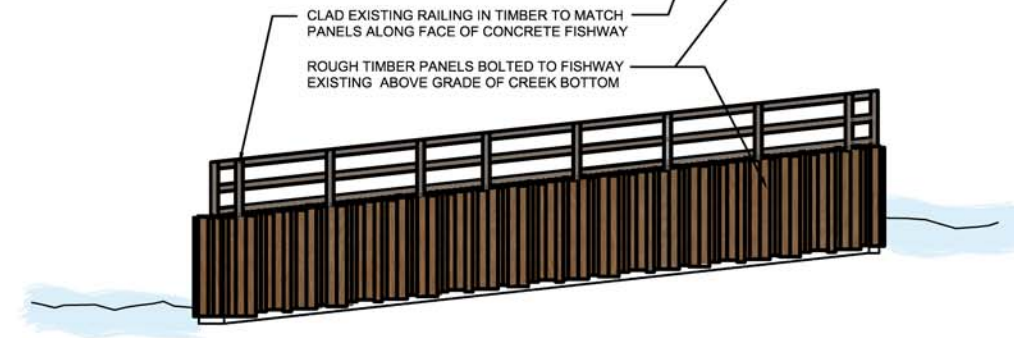
SITE PLAN



SECTION A-A THROUGH OUTDOOR CLASSROOM



BANK SIDE ELEVATION



STREAM SIDE ELEVATION

STURGEON CREEK FISHWAY
Interpretive Centre
CONCEPTUAL MASTER PLAN



SCALE 1:150
 SEPTEMBER, 2007

